

Trimble R580

GNSS SYSTEM

A dependable integrated receiver to meet your everyday high accuracy needs.



Proven reliable positioning

Productive

Trimble® ProPoint® GNSS positioning engine for improved accuracy and productivity in challenging GNSS conditions.

Supports Trimble xFill® correction outage technology.

Supports Trimble CenterPoint® RTX corrections via satellite/IP.

Precise

A professional solution for geospatial applications requiring high accuracy survey or GIS workflows.

Optimized for Trimble Access™ or Trimble TerraFlex® field software.

Dependable

Trimble Maxwell™ 7 technology anti-spoofing capabilities.

Trimble EVEREST™ Plus multipath mitigation.

Receive-only 450 MHz UHF radio.

Compact, cable-free design with integrated GNSS antenna.

Military-grade rugged design, IP65 rating.




Find out more at:

geospatial.trimble.com/R580

Trimble R580

GNSS System



PERFORMANCE SPECIFICATIONS

GNSS TECHNOLOGY

| |
|---|
| Constellation agnostic, flexible signal tracking and improved positioning ¹ in challenging environments with Trimble ProPoint GNSS technology. |
| Trimble RTX [®] corrections |
| Advanced Trimble Maxwell 7 technology |
| Trimble EVEREST Plus multipath signal rejection |
| Spectrum Analyzer to troubleshoot GNSS jamming |
| Anti-Spoofing capabilities |
| Japanese LTE Filtering below 1510 MHz allows antennas to be used 100m away from Japanese LTE cell tower |
| Iridium Filtering above 1616 MHz allows the antenna to be used 20m away from Iridium transfer |

SATELLITE TRACKING

| |
|--|
| GPS: L1C, L1 C/A, L2E (L2P), L2C, L5 |
| GLONASS: L1C/A, L1P, L2C/A, L2P, L3 |
| Galileo: E1, E5A, E5B and E5AltBOC |
| BeiDou: B1, B2, B1C, B2A, B2B |
| QZSS: L1 C/A, L1C, L2C, L5 |
| IRNSS: L5 |
| SBAS: L1 C/A (EGNOS/MSAS GAGAN/SDCM), L1 C/A and L5 (WAAS) |
| L-Band: Trimble RTX |

POSITIONING PERFORMANCE

STATIC GNSS SURVEYING

Static and Fast Static

| | |
|------------|--------------------|
| Horizontal | 3 mm + 0.5 ppm RMS |
| Vertical | 5 mm + 0.5 ppm RMS |

REAL TIME KINEMATIC SURVEYING

Single Baseline < 30 km

RTK Positioning²

| | |
|---------------------|--|
| Horizontal accuracy | 10 mm + 1 ppm RMS (0.033 ft + 1 ppm RMS) |
| Vertical accuracy | 20 mm + 1 ppm RMS (0.065 ft + 1 ppm RMS) |

Network RTK²

| | |
|---------------------|--|
| Horizontal accuracy | 10 mm + 0.5 ppm RMS (0.033 ft + 0.5 ppm RMS) |
| Vertical accuracy | 20 mm + 0.5 ppm RMS (0.065 ft + 0.5 ppm RMS) |

CODE DIFFERENTIAL GNSS POSITIONING

| | |
|-------------------|----------------------|
| Horizontal | 0.25 m + 1 ppm RMS |
| Vertical | 0.50 m + 1 ppm RMS |
| SBAS ³ | typically <5 m 3DRMS |

POST-PROCESSED KINEMATIC SURVEYING²

| | |
|------------|--|
| Horizontal | 10 mm + 1 ppm RMS (0.033 ft + 1 ppm RMS) |
| Vertical | 20 mm + 1 ppm RMS (0.065 ft + 1 ppm RMS) |

TRIMBLE RTX CORRECTION SERVICES

CenterPoint RTX⁴


| | |
|---|----------|
| Horizontal | 2 cm RMS |
| Vertical | 5 cm RMS |
| RTX convergence time for specified precisions in Trimble RTX Fast regions | < 1 min |

TRIMBLE XFILL⁵

| | |
|------------|-------------------------------------|
| Horizontal | RTK ⁶ + 10 mm/minute RMS |
| Vertical | RTK ⁶ + 20 mm/minute RMS |

Trimble R580

GNSS System



HARDWARE

BATTERY AND POWER

| | | |
|------------------------------------|--|----------------------------------|
| Internal | Rechargeable, removable Lithium-ion battery in internal battery compartment | |
| External | Power input on the Mini-B USB connector, not for charging the internal GNSS receiver battery | |
| Power consumption | 2.75 W | |
| Operation time on internal battery | Rover | 5 hours; varies with temperature |

MECHANICAL

| | | |
|--|----------------|---|
| | User interface | LED indicators for receiver status On/Off key for one-button startup |
| | Dimensions | 14.0 cm (5.5 in) diameter x 11.4 cm (4.5 in) height |
| | Weight | 1.08 kg (2.38 lb) receiver only |

ENVIRONMENTAL

| | | |
|--------------------|---|--|
| Temperature | Operating ⁷ | -20 °C to +55 °C (-4 °F to +131 °F) |
| | Storage | -40 °C to +75 °C (-40 °F to +167 °F) |
| Humidity | 100% condensing | |
| Ingress protection | IP65 | |
| Pole drop | Designed to survive a 2 m (6.6 ft) drop onto all faces and corners onto concrete (25 °C (77 °F)) | |
| Shock | Non-operating | To 75 g, 6 ms, saw-tooth |
| | Operating | To 40 g, 10 ms, saw-tooth 100 shock events at 2 Hz rate |
| Vibration | MIL-STD-810G (Operating), Method 514.6, Procedure I, Category 4, Figure 514.6C-1 (Common Carrier, US Highway Truck Vibration Exposure) Total Grms levels applied are 1.95 g | |

INTERNAL ANTENNA

| | |
|-----------------|--|
| Frequency Range | L1/L2 (GPS, GLONASS, Galileo, BeiDou, QZSS), MSS (RTX), SBAS |
|-----------------|--|

COMMUNICATIONS AND DATA STORAGE


| | |
|--|--|
| USB | 1 USB 2.0 (Type B) device |
| Wi-Fi | Simultaneous client and access point (AP) modes |
| Bluetooth [®] wireless technology | Fully-integrated, fully-sealed 2.4 GHz Bluetooth module ⁸ |
| Network protocols | HTTP (web browser GUI); NTP Server, TCP/IP or UDP; NTRIP v1 and v2, Client mode; mDNS/uPnP service discovery; dynamic DNS; eMail alerts; network link to Google Earth; PPP and PPPoE |
| Supported data formats | |
| Correction inputs | CMR+, CMRx, RTCM 2.1, RTCM 2.3, RTCM 3.0, RTCM 3.1, RTCM 3.2 input and output |
| Data outputs NMEA, GSOFF | 24 NMEA, GSOFF, RT17, and RT27 |
| Data storage | 48 MB internal memory ⁹ |
| External communications | External GSM/GPRS modem, cell phone support |
| Integrated receiving radio (optional) | Integrated 450 MHz UHF Radio |
| Channel spacing (450 MHz) | 12.5 and 25 kHz |
| Sensitivity (450 MHz) | -103 dBm, GMSK 9600 baud, 25 kHz channel spacing |
| Positioning Rates | 1 Hz, 2 Hz, 5 Hz, 10 Hz |

CERTIFICATIONS

| | |
|--|--|
| | FCC Part 15 Subpart B (Class B Device), Part 15.247, Part 90 |
| | Canadian ICES-003. Cet appareil numérique de la classe B est conforme à la norme NMB-003 du Canada |
| | Canadian RSS-247 |
| | Cet appareil est conforme à la norme CNR-247 |
| | IEC 62368-1, 3rd Edition, IEC 62311, EN 38.3, UL 2054 |
| | EN 55032, EN 55035 |
| | RCM mark |
| | CE mark per RED 2014/53/EU, EN 303-413, EN 300-328, EN 300-113, EN 301-489 |
| | Japan MIC |
| | UKCA mark per S.I. 2016 No. 1101, S.I. 2016 No. 1091, S.I. 2017 No. 1206 |
| | RoHS compliance |
| | WEEE compliance |

Trimble R580

GNSS System



TRIMBLE PROTECTED PROTECTION PLANS

Add a Trimble Protected protection plan for worry-free ownership over and above the standard Trimble product warranty. Added enhancements include coverage for wear & tear, environmental damage, and more. Accidental damage is covered with Premium plans, available only at point-of-sale in selected regions. For details, visit trimbleprotected.com or contact a local Trimble distributor.

- 1 Challenging GNSS environments are locations where the receiver has sufficient satellite availability to achieve minimum accuracy requirements, but where the signal may be partly obstructed by and/or reflected off of trees, buildings, and other objects. Actual results may vary based on user's geographic location and atmospheric activity, scintillation levels, GNSS constellation health and availability, and level of multipath and signal occlusion.
- 2 Accuracy and reliability may be subject to anomalies such as multipath, obstructions, satellite geometry, interference and atmospheric conditions. Always follow recommended practices. Specified R580 carrier (post-processed) accuracy can normally be achieved for baseline lengths of 100 km or less. Carrier post-processing accuracy requires at least 2 minutes of carrier data.
- 3 Depends on SBAS system performance.
- 4 RMS performance based on repeatable in field measurements. Achievable accuracy and initialization time may vary based on type and capability of receiver and antenna, user's geographic location and atmospheric activity, scintillation levels, GNSS constellation health and availability and level of multipath including obstructions such as large trees and buildings.
- 5 Accuracies are dependent on GNSS satellite availability. xFill positioning without an xFill Premium subscription ends after 5 minutes of radio downtime. xFill Premium will continue beyond 5 minutes providing the solution has converged, with typical precisions not exceeding 3 cm horizontal, 7 cm vertical. xFill is not available in all regions, check with your local sales representative for more information..
- 6 RTK refers to the last reported precision before the correction source was lost and xFill started.
- 7 Receiver will operate normally to -20 °C, internal batteries are rated from -20 °C to +60 °C (ambient +50 °C).
- 8 Bluetooth type approvals are country specific.
- 9 The actual available capacity of the internal memory is less than the specified capacity because the firmware occupies part of the memory. The available capacity may change when you upgrade receiver firmware.

Specifications subject to change without notice.

- Made for
- iPhone 13
 - iPhone 13 Pro
 - iPhone 13 Pro Max
 - iPad (9th generation)
 - iPad Pro 12.9-in. (5th generation)
 - iPad Pro 11-in. (3rd generation)



Use of the Made for Apple badge means that an accessory has been designed to connect specifically to the Apple product(s) identified in the badge and has been certified by the developer to meet Apple performance standards. Apple is not responsible for the operation of this device or its compliance with safety and regulatory standards.

Contact your local Trimble Authorized Distribution Partner for more information

NORTH AMERICA
 Trimble Inc.
 10368 Westmoor Dr
 Westminster CO 80021
 USA

EUROPE
 Trimble Germany GmbH
 Am Prime Parc 11
 65479 Raunheim
 GERMANY

ASIA-PACIFIC
 Trimble Navigation
 Singapore PTE Limited
 3 HarbourFront Place
 #13-02 HarbourFront Tower Two
 Singapore 099254
 SINGAPORE

